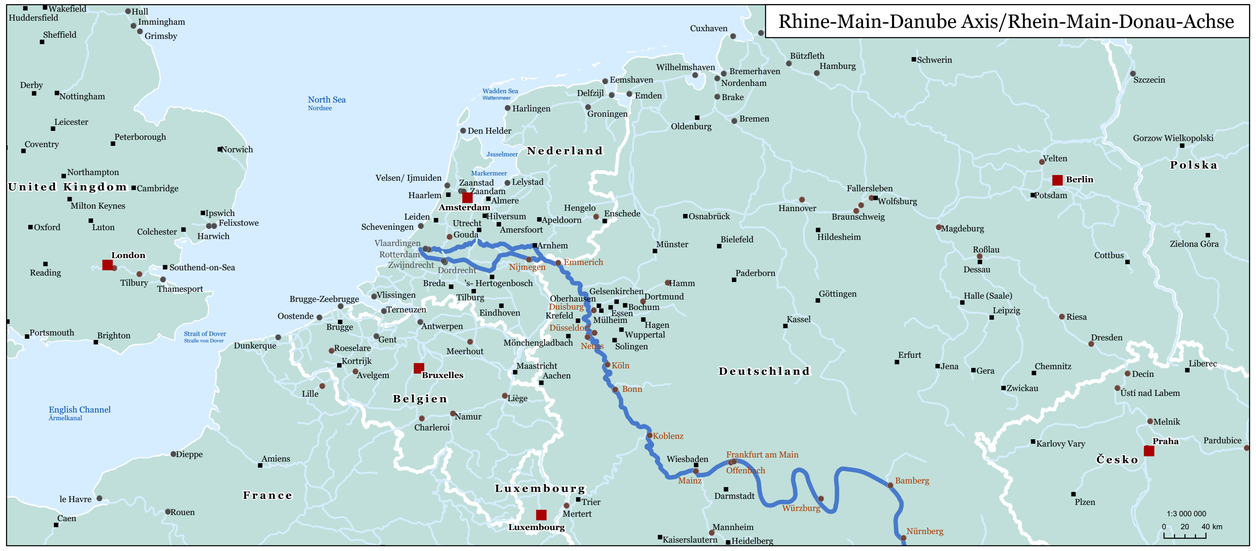
Rhine-Main-Danube Axis/Rhein-Main-Donau-Achse
United Kingdom
London
Nederland
Amsterdam
Belgien
Bruxelles
Luxembourg
Luxembourg
Deutschland
Berlin
Polska
Česko
Praha
France
Nürnberg
Bamberg
Würzburg
Frankfurt am Main
Mainz
Koblenz
Köln
Bonn
Emmerich
Nijmegen
North Sea
Nordsee
English Channel
Ärmelkanal
1:3 000 000
0 20 40 km

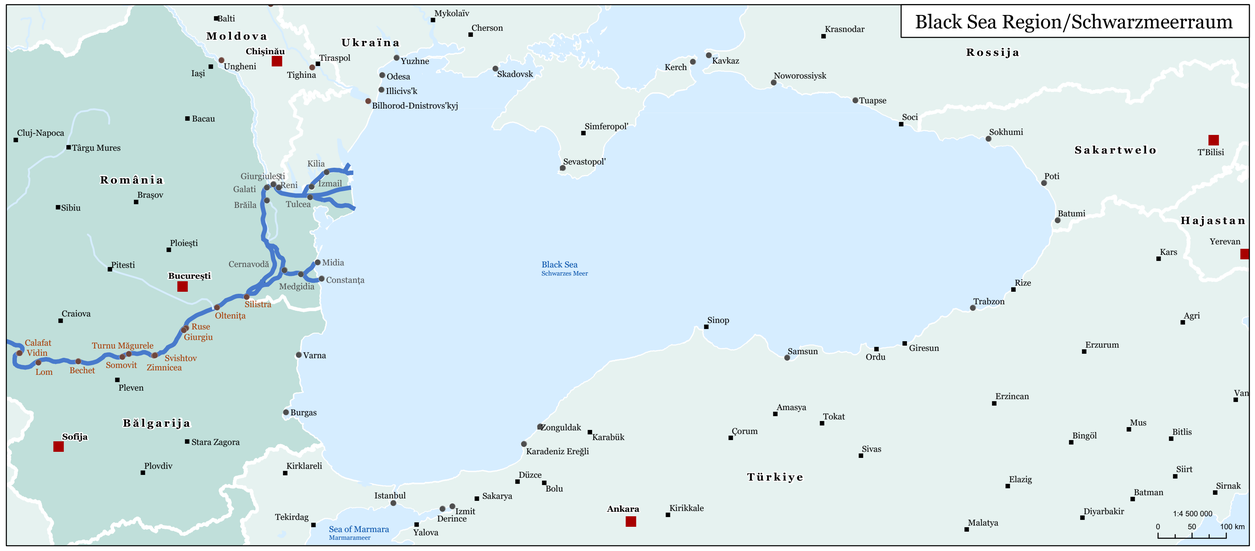
Black Sea Region/Schwarzmeerraum
Moldova
Chișinău
Ukraïna
Rossija
Sakartwelo
T'bilisi
Hajastan
Yerevan
România
București
Bălgarija
Sofija
Türkiye
Ankara
Black Sea
Schwarzes Meer
Sea of Marmara
Marmarameer
Kilia
Izmail
Reni
Galați
Brăila
Tulcea
Giurgiulești
Constanța
Midia
Medgidia
Cernavodă
Silistra
Călărași
Oltenița
Giurgiu
Ruse
Turnu Măgurele
Zimnicea
Somovit
Svishtov
Calafat
Vidin
Lom
Bechet
Orșova
Drobeta - Turnu Severin
1:4 500 000
0 50 100 km

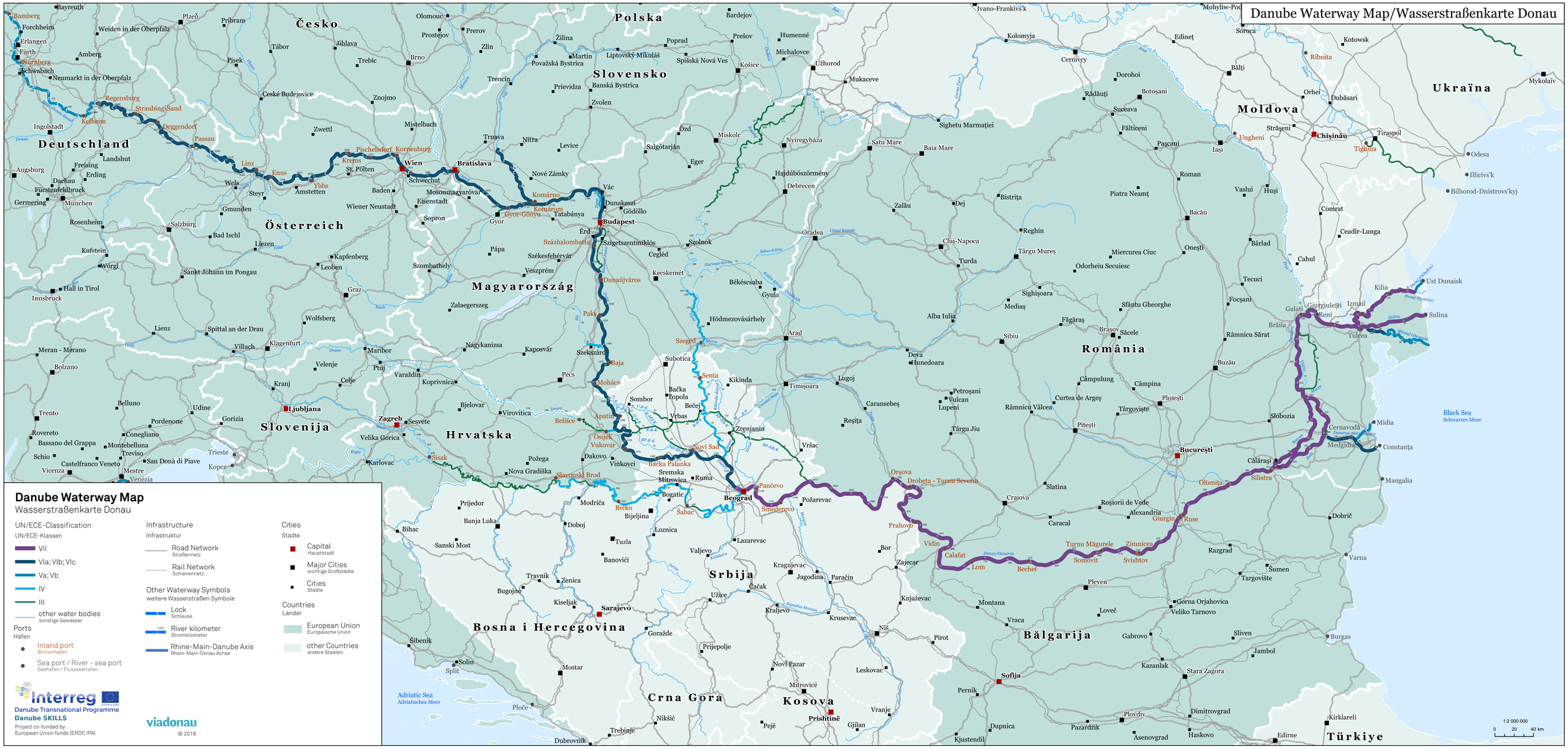
Danube Waterway Map/Wasserstraßenkarte Donau
Deutschland
Österreich
Česko
Polska
Slovensko
Magyarország
Slovenija
Hrvatska
Bosna i Hercegovina
Srbija
Crna Gora
Kosova
Bălgarija
Türkiye
Moldova
Ukraïna
România
Regensburg
Straubing-Sand
Kelheim
Deggendorf
Passau
Linz
Enns
Ybbs
Amstetten
Krems
Pischelsdorf
Korneuburg
Wien
Bratislava
Komárno
Győr-Gönyű
Budapest
Százhalombatta
Dunaújváros
Paks
Szeged
Baja
Mohács
Apatin
Osijek
Vukovar
Novi Sad
Bačka Palanka
Slavonski Brod
Pančevo
Beograd
Smederevo
Sabac
Brčko
Sarajevo
Ljubljana
Zagreb
Sisak
Adriatic Sea
Adriatisches Meer
Black Sea
Schwarzes Meer
Danube Waterway Map
Wasserstraßenkarte Donau
UN/ECE-Classification
UN/ECE-Klassen
VII
VIa; VIb; VIc
Va; Vb
IV
III
other water bodies
sonstige Gewässer
Ports
Häfen
Inland port
Binnenhafen
Sea port / River - sea port
Seehafen / Flussseehafen
Infrastructure
Infrastruktur
Road Network
Straßennetz
Rail Network
Schienennetz
Other Waterway Symbols
weitere Wasserstraßen Symbole
Lock
Schleuse
River kilometer
Stromkilometer
Rhine-Main-Danube Axis
Rhein-Main-Donau Achse
Cities
Städte
Capital
Hauptstadt
Major Cities
wichtige Großstädte
Cities
Städte
Countries
Länder
European Union
Europäische Union
other Countries
andere Staaten
Interreg
Danube Transnational Programme
Danube SKILLS
Project co-funded by
European Union funds (ERDF, IPA)
viadonau
© 2019
1:2 000 000
0 20 40 km